

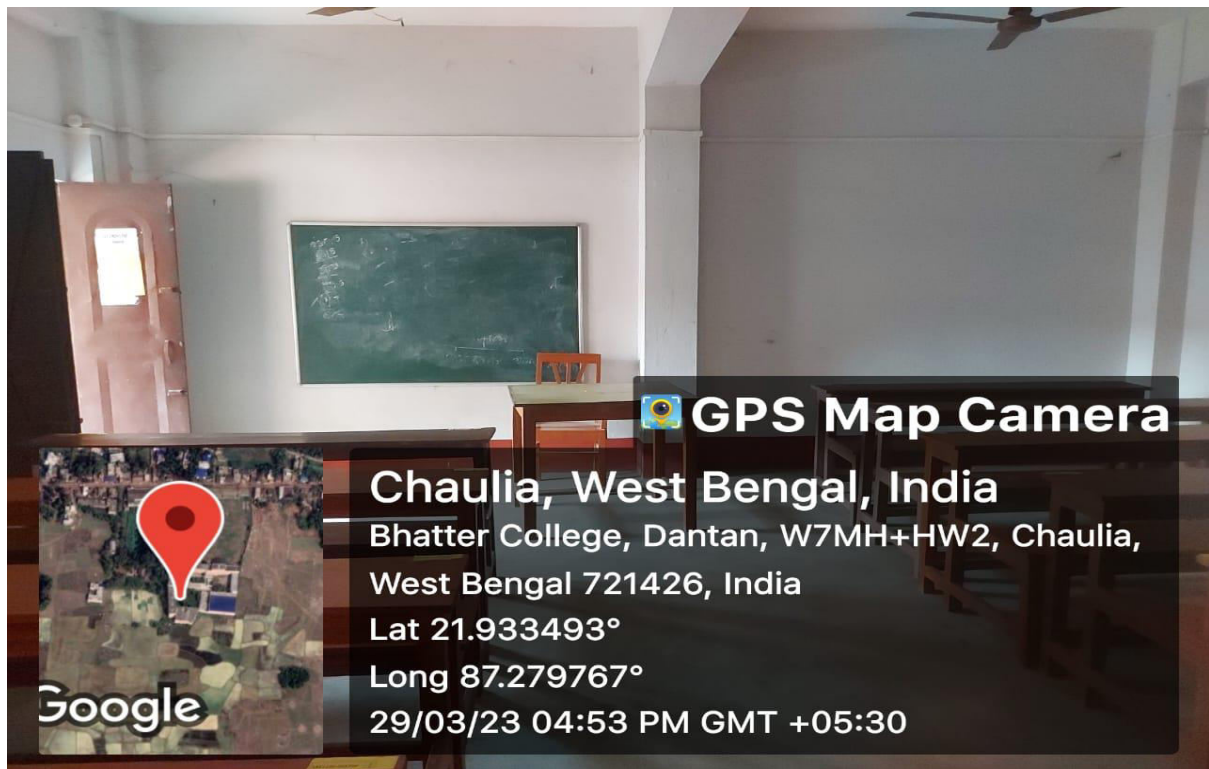
## COLLEGE INFRASTRUCTURES

1	Total Area	40468 sq.m
2	Buildup Area	12135 sq.m
3	Total Class room Area	2018 sq.m
4	Seminar Hall	168.91 sq.m
5	Open Stage	72.42 sq.m
6	Lawn	502.00 Sq.m.
7	Laboratories	
	Chemistry Physical	37.38 sq.m
	Chemistry Organic	37.38 sq.m
	Physics (1,2,3)	130.84 sq.m
	Geography 1	149.53 sq.m
	Geography 2	46.72 sq.m
	Community College	98 sq.m
	Language Lab	28.00 sq.m
	Computer Lab	47 sq.m
8	Workshop	
	Electrician	93 sq.m
	Fitter	93 sq.m
	Mushroom	93 sq.m
9	Museum	
	Library	37 sq.m
	Bengali	28 sq.m
10	Central Library	407 sq.m
11	Outdoor Stadium	588 sq.m
12	Indoor Stadium	869 sq.m
13	Playground	5269 sq.m
14	Utility & Info.center	22 sq.m
15	Pond	3532 sq.m
16	Three concretized open space	1115 sq.m

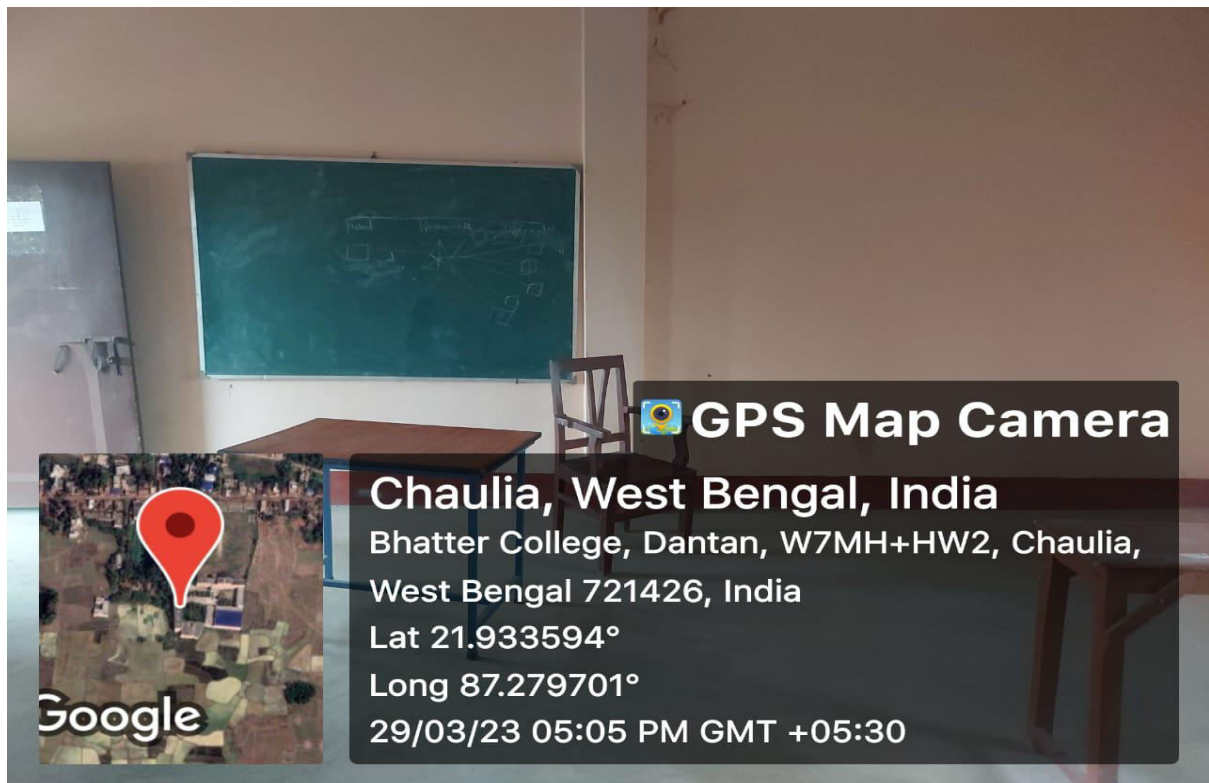
**Quantitative Presentation (in sq.m) of different Infrastructures**



Virtual Room (168.91 sq.m)



Room 125 (37.16 sq.m)



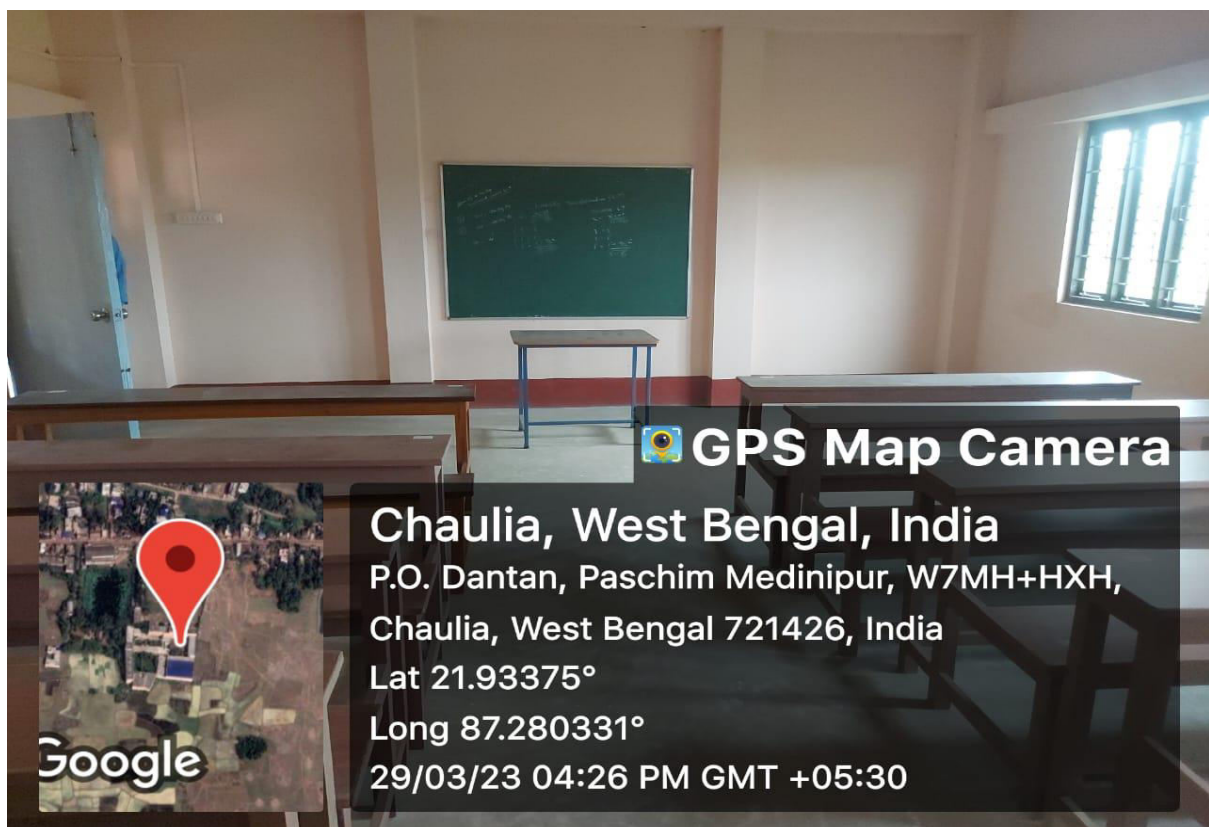
Room 211 (37.16 sq.m)



Room 214 (27.87 sq.m)



Room 215 (92.90 sq.m)



Room 101 (37.16 sq.m)



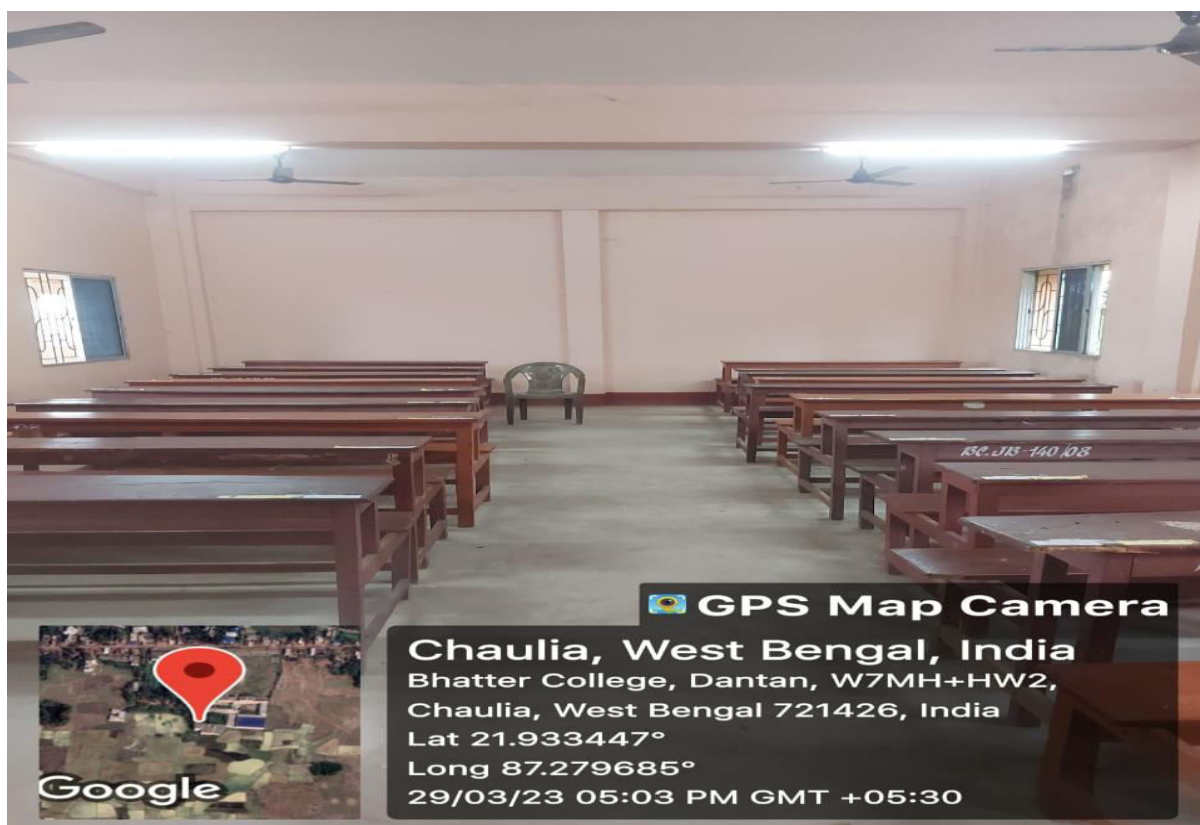
**Room 016 (46.45 sq.m)**



**Room 104 (37.16 sq.m)**



**Room 218 (27.87 sq.m)**



**Room 216 (83.61 sq.m)**



**Play Ground (5269 sq.m)**



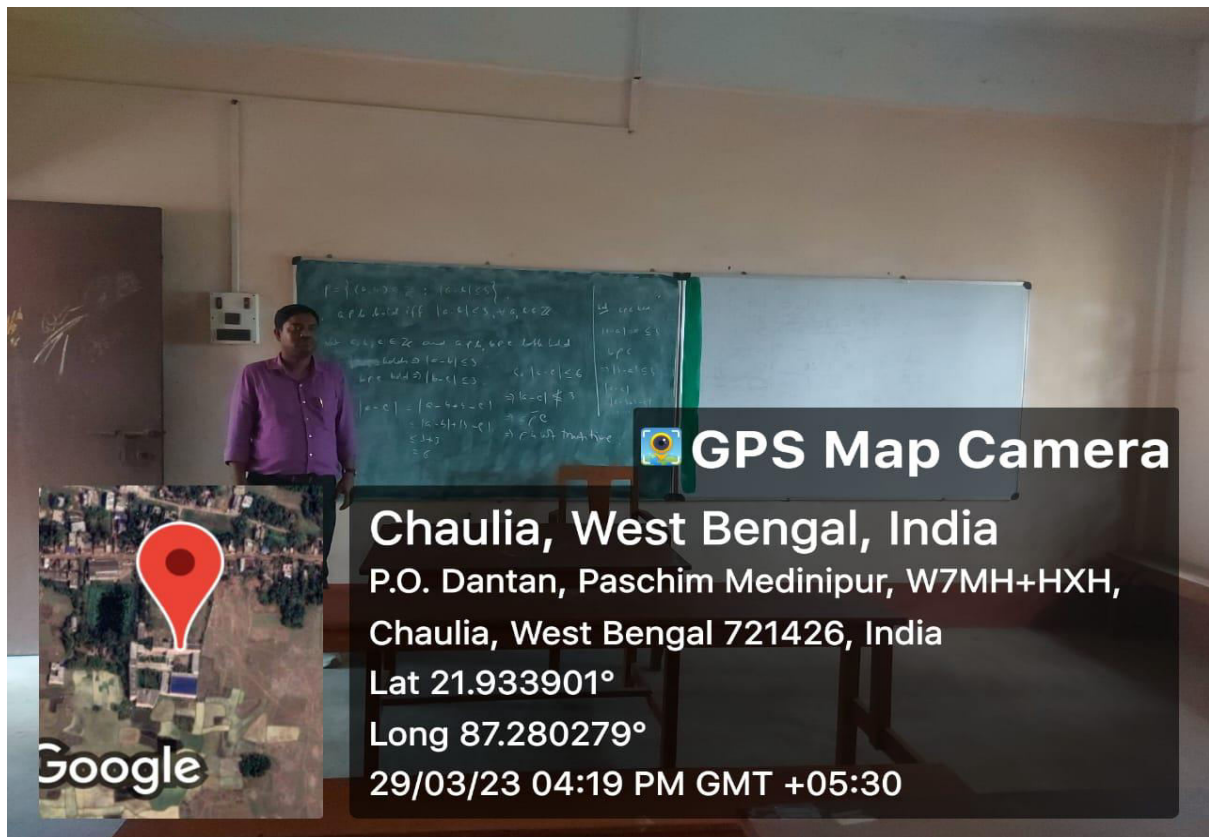
**Outdoor Stadium (588 sq.m)**



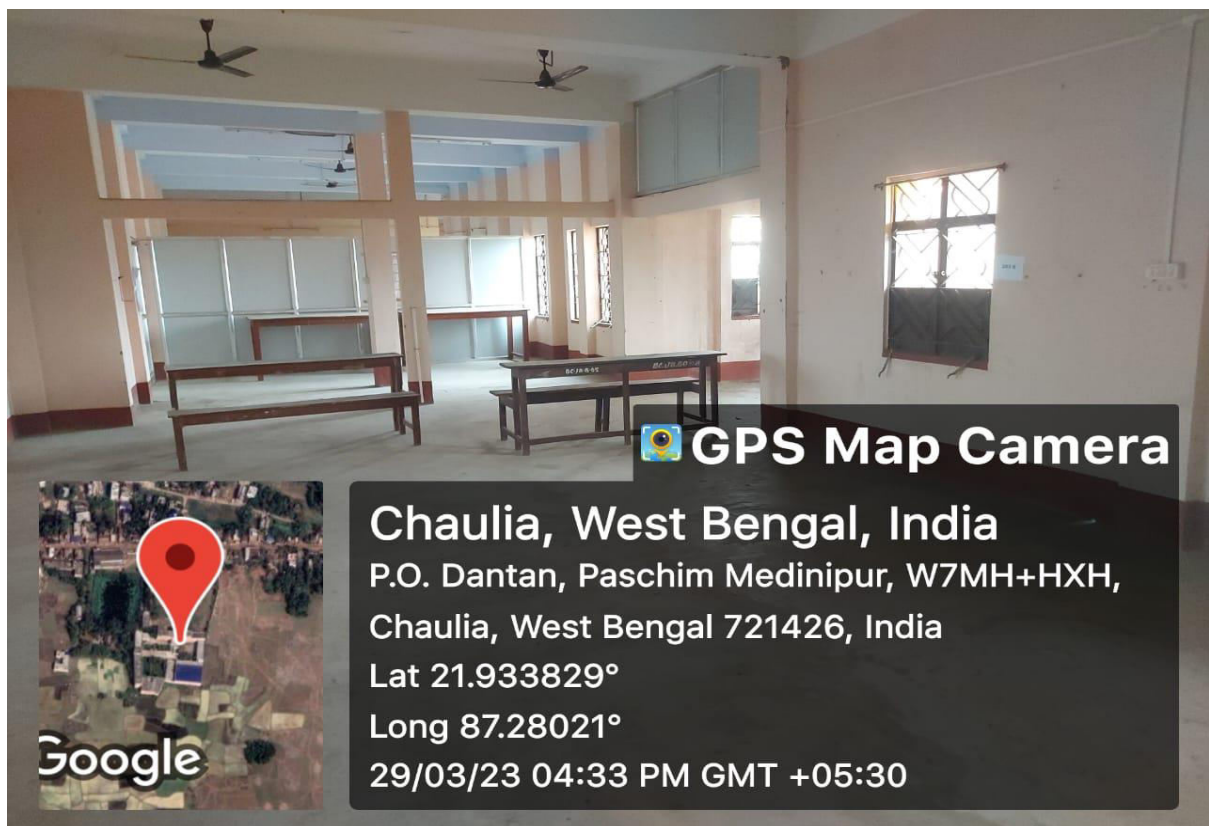
**Student's Union ( )**



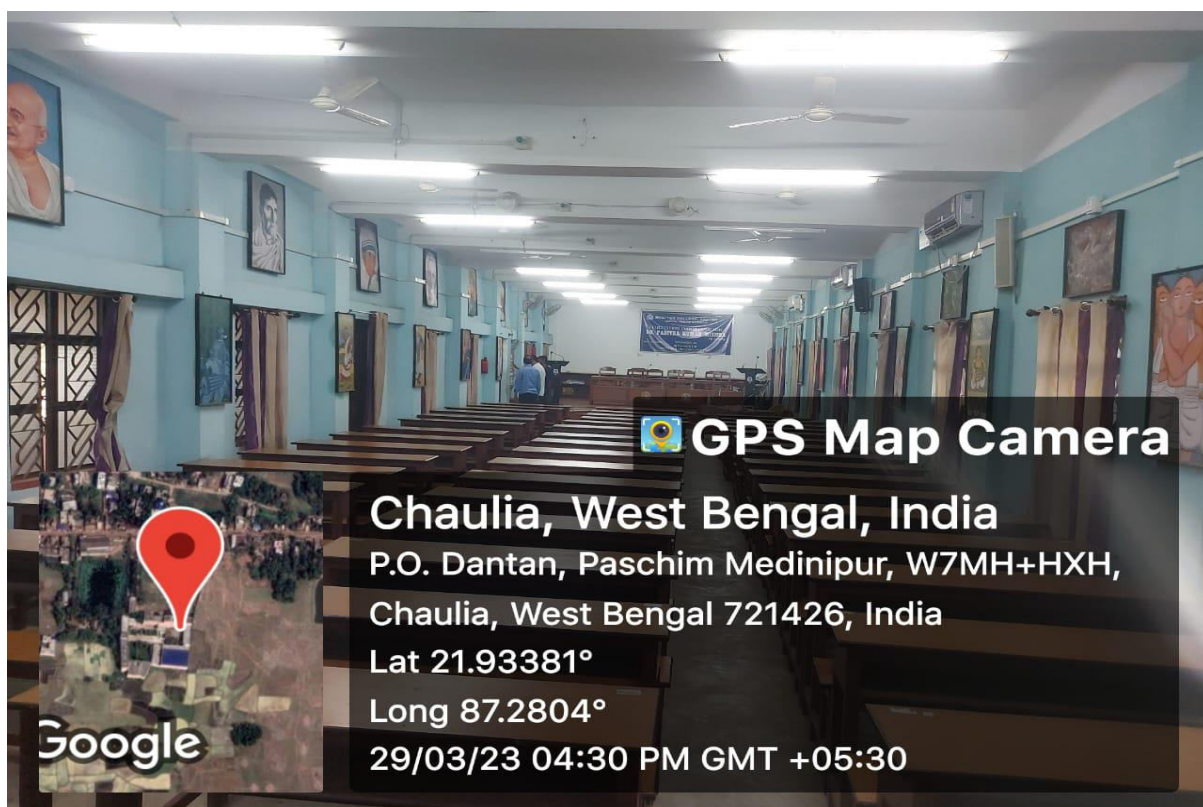
**Utility Centre (7.74 sq.m)**



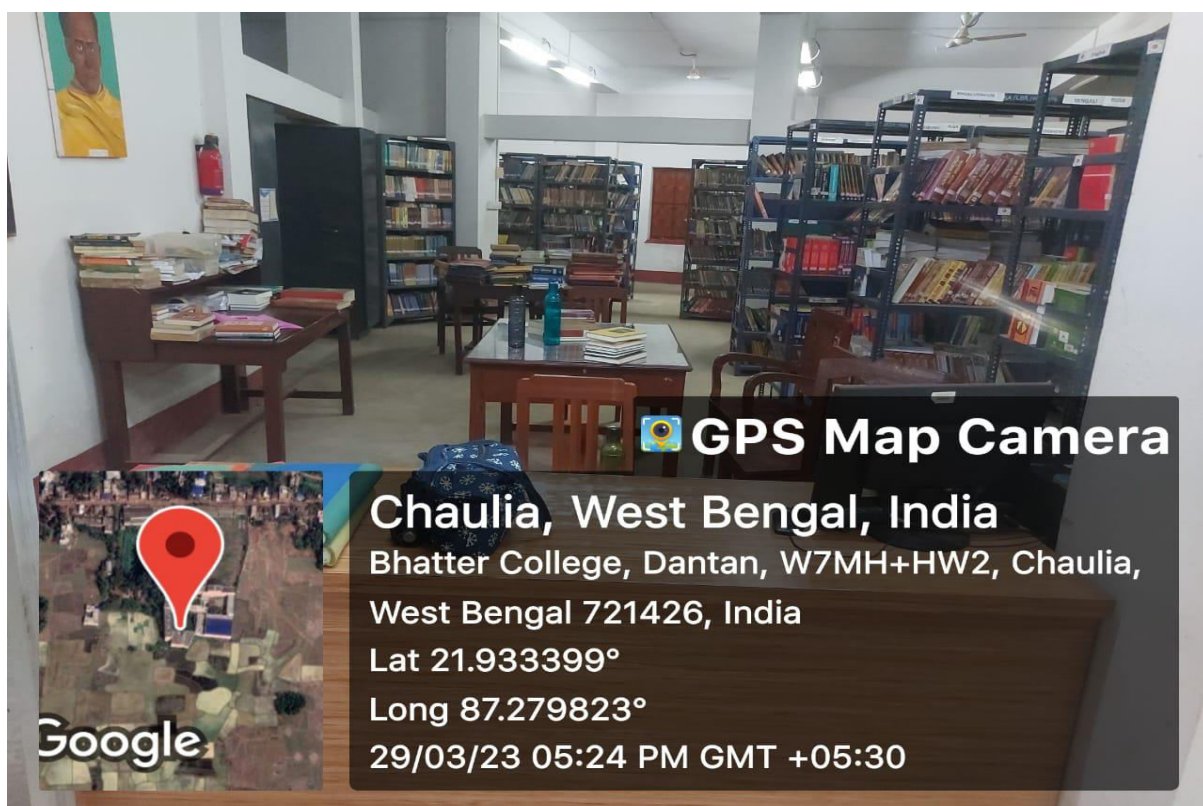
**Room 109 (37.16 sq.m)**



**Room 202 (74.32 sq.m)**



**Seminar Hall (185.80 sq.m)**



**Central Library – Processing Section**



 **GPS Map Camera**

**Chaulia, West Bengal, India**

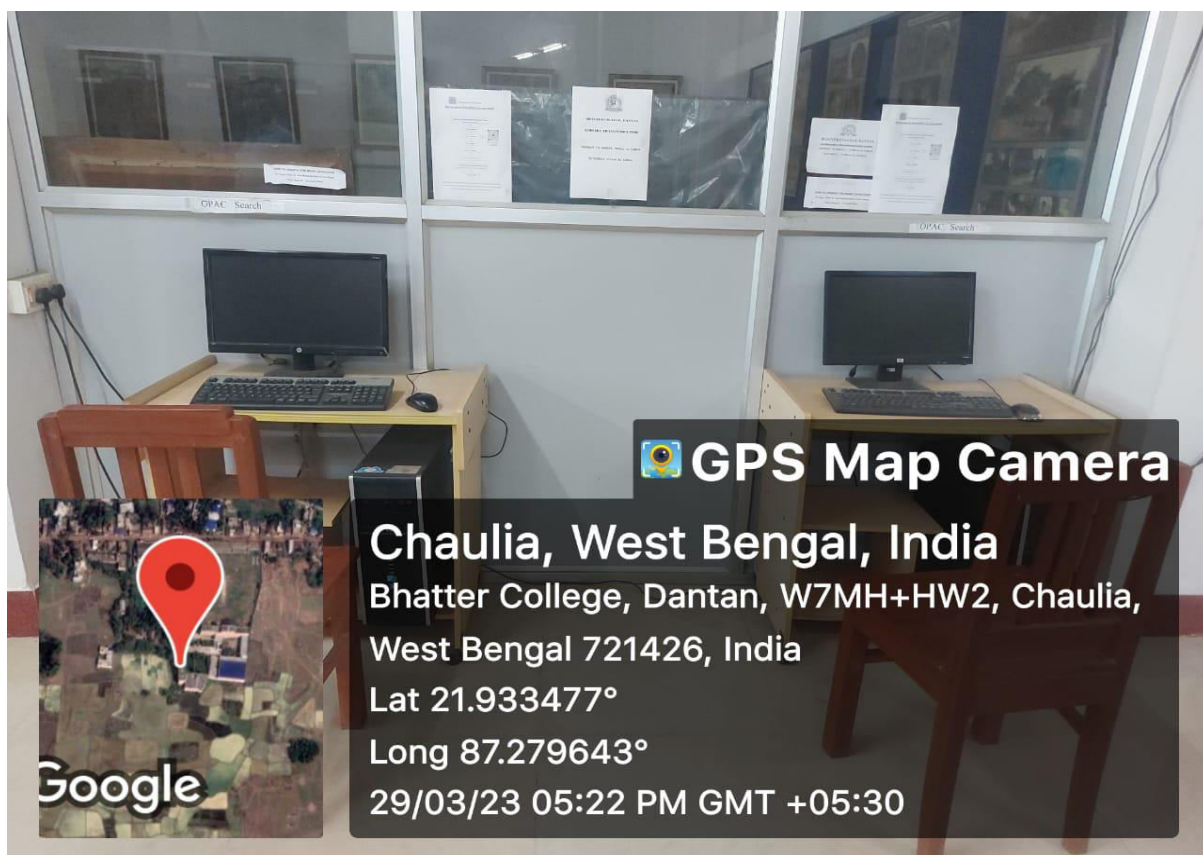
Bhatter College, Dantan, W7MH+HW2, Chaulia,  
West Bengal 721426, India

Lat 21.933432°

Long 87.279831°

29/03/23 05:24 PM GMT +05:30

**Central Library – Stack Room (209 sq.m)**



 **GPS Map Camera**

**Chaulia, West Bengal, India**

Bhatter College, Dantan, W7MH+HW2, Chaulia,  
West Bengal 721426, India

Lat 21.933477°

Long 87.279643°

29/03/23 05:22 PM GMT +05:30

**Central Library – OPAC**



**Central Library – Teacher's Lounge (42 sq.m)**



**Open Stage (69.67 sq.m)**



**Fire Extinguisher**



**Boy's Hostel (371.61 sq.m)**



**Chemistry – Physical Laboratory (37.38 sq.m)**



**Chemistry – Organic Laboratory (37.38 sq.m)**



**Physics Laboratory (130.80 sq.m)**



**ITI Building (557.41 sq.m)**



**ITI Princial Room (18.58 sq.m)**



**ITI Staff Room (18.58 sq.m)**



**ITI Store Room (18.58 sq.m)**



**ITI Electrical Workshop (93.00 sq.m)**



**ITI fitter Workshop (93.00 sq.m)**



**ITI - Soft Skill Lab (18.58 sq.m)**



**ITI Computer Lab (18.58 sq.m)**



**ITI Library (18.58 sq.m)**



**ITI Room No – 01 (18.58 sq.m)**



**ITI Room No – 02 (18.58 sq.m)**



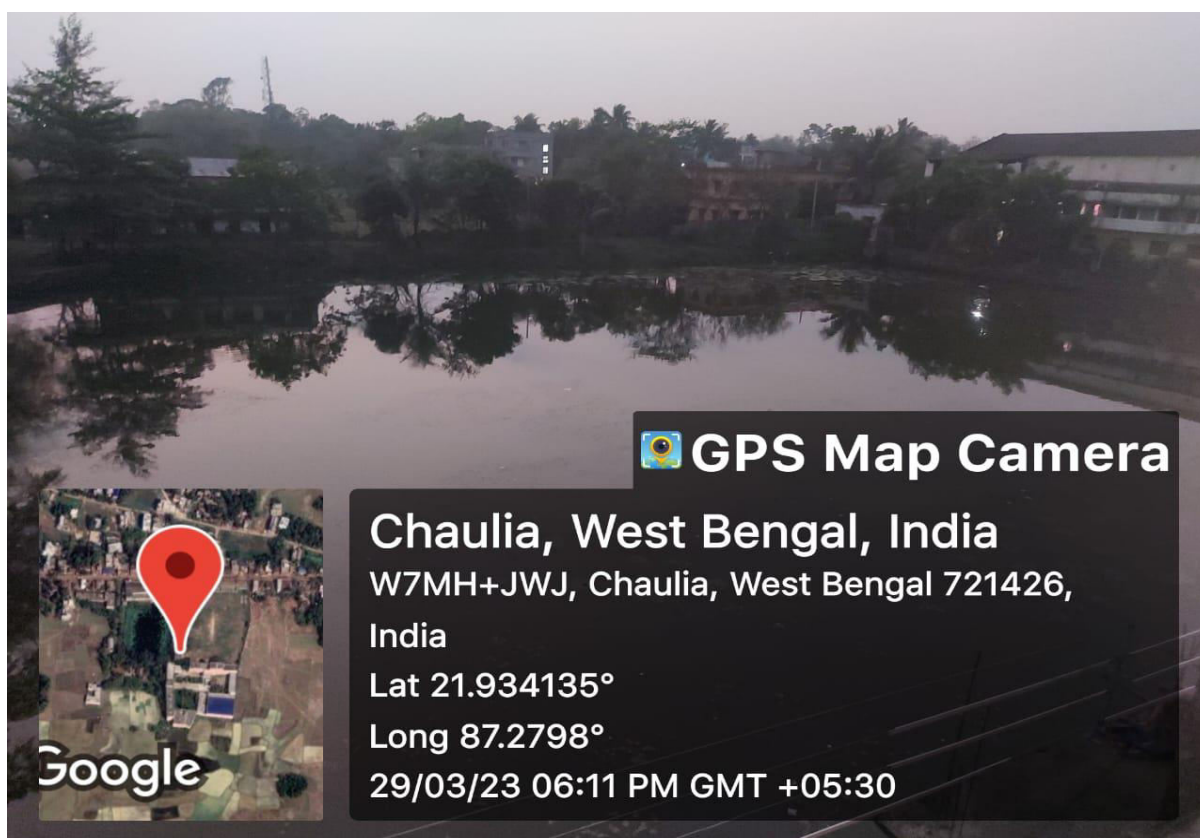
**ITI Room No – 03 (18.58 sq.m)**



**PNB ATM (9.29 sq.m)**




**PNB ATM Inspection Room (4.64 sq.m)**



**Pond (3532 sq.m)**



**Mushroom Farming (92.90 sq.m)**



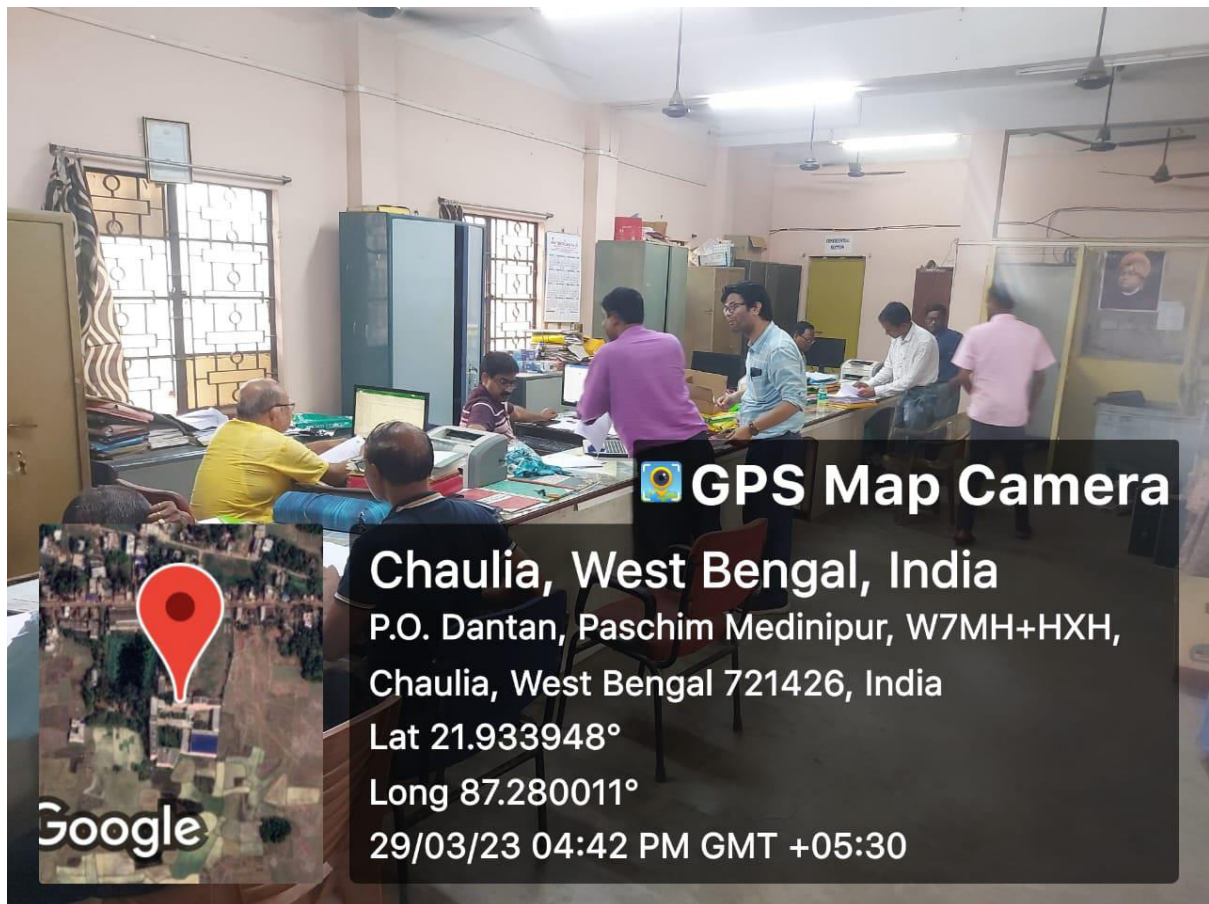
**Reprographic Counter (9.29 sq.m)**



**Water Cooler**



**Medical Unit (5.57 sq.m)**



 **GPS Map Camera**

**Chaulia, West Bengal, India**

P.O. Dantan, Paschim Medinipur, W7MH+HXH,

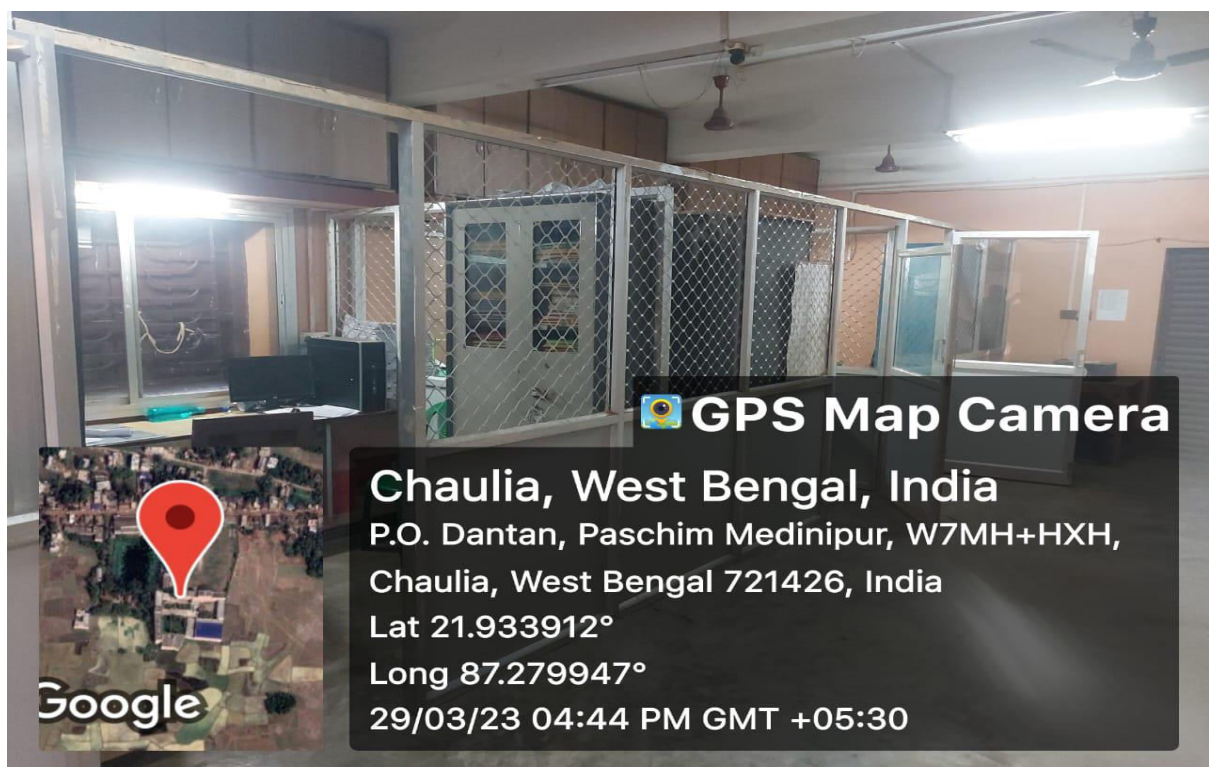
Chaulia, West Bengal 721426, India

Lat 21.933948°

Long 87.280011°

29/03/23 04:42 PM GMT +05:30

**Office-1 (100.9 sq.m)**



 **GPS Map Camera**

**Chaulia, West Bengal, India**

P.O. Dantan, Paschim Medinipur, W7MH+HXH,

Chaulia, West Bengal 721426, India

Lat 21.933912°

Long 87.279947°

29/03/23 04:44 PM GMT +05:30

**Office-2(67.2 sq.m)**



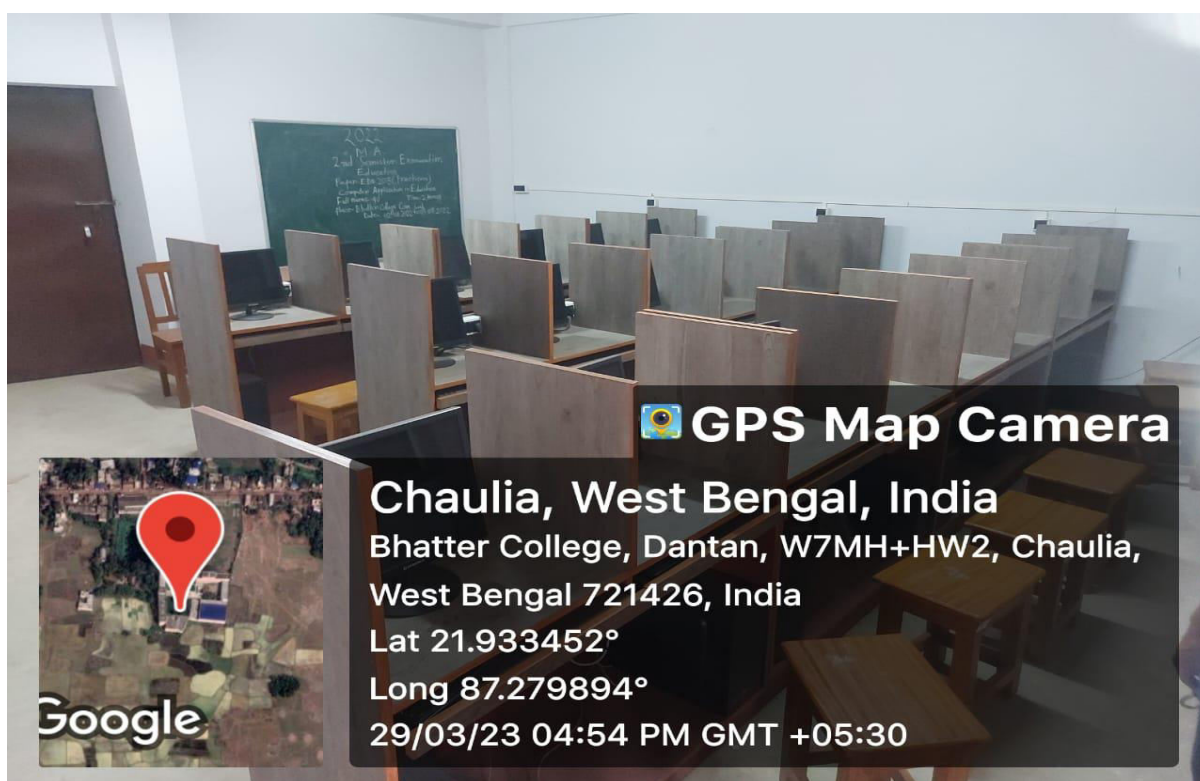
**Examination Cell (48.8 sq.m)**



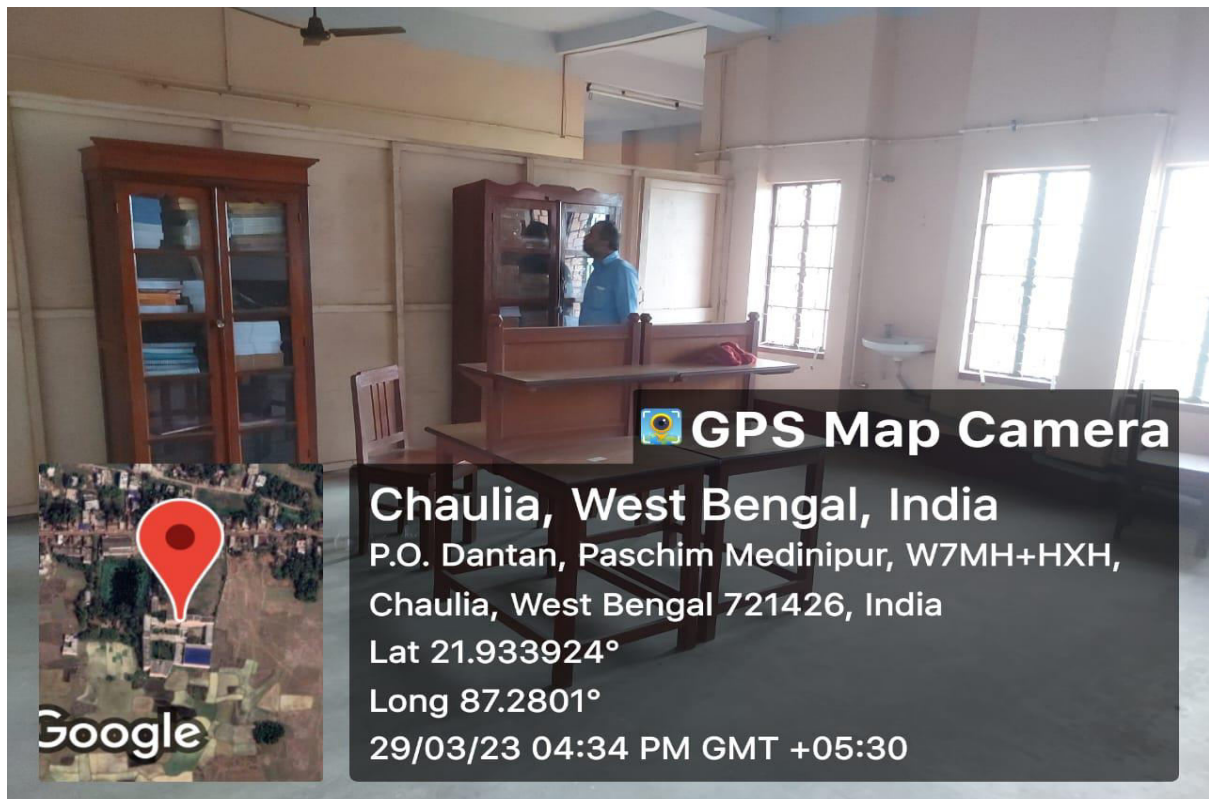
**Power Backup (47.91 sq.m)**



**Lectern of Seminar Hall**



**Computer Laboratory (46.45 sq.m)**



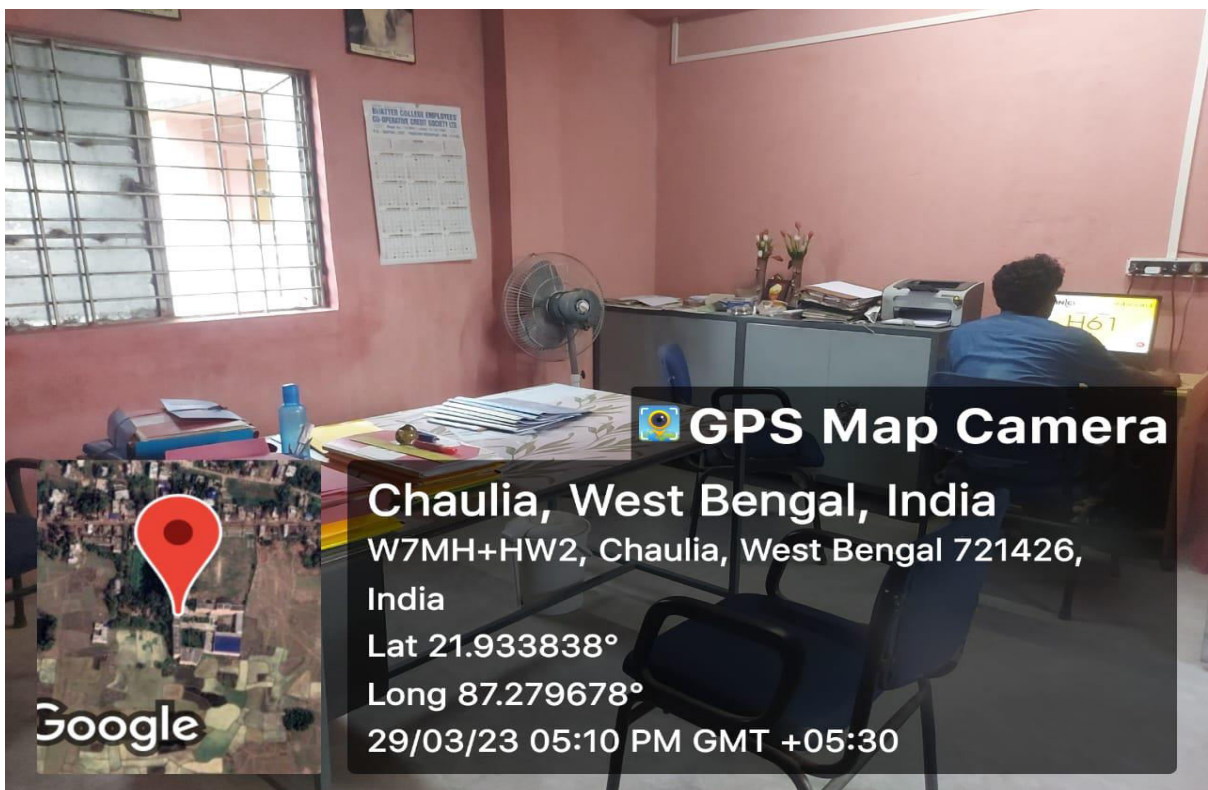
**Career Council Library (37.16 sq.m)**



**Napkin Vending Machine**



**Girl's Common Room (77.47 sq.m)**




**Dept. of Philosophy (42.4 sq.m)**



Dept. of Education (21.87 sq.m)



**Dept. of Physics (16.47 sq.m)**



**Dept. of Chemistry (16.47 sq.m)**



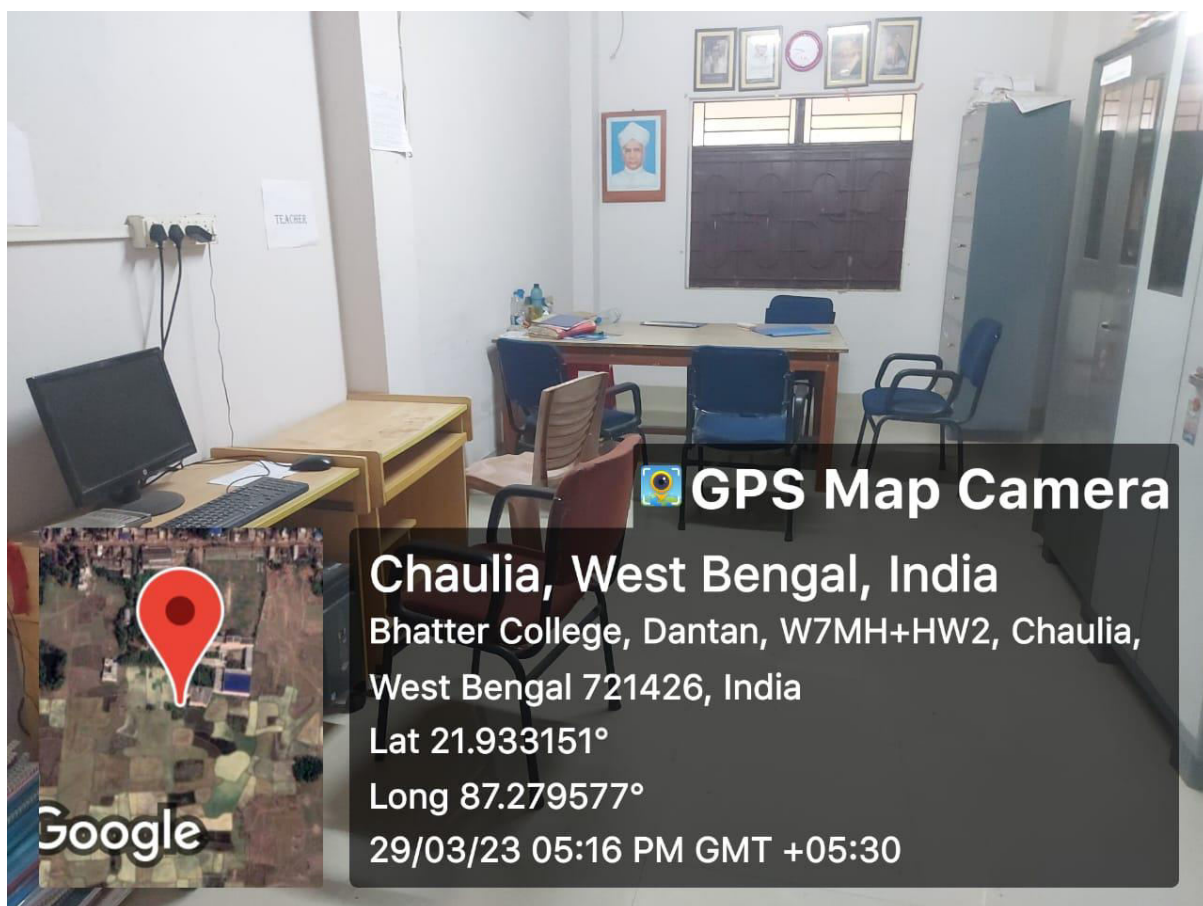
**Dept. of Mathematics (16.47 sq.m)**



**Dept. of Physical Education (18.24 sq.m)**



**Dept. of Political Science (19.37 sq.m)**



**Dept. of Geography (23.12 sq.m)**



**Dept. of Sanskrit (23.12 sq.m)**



**Dept. of Bengali (21.87 sq.m)**



**Dept. of English (44.37 sq.m)**



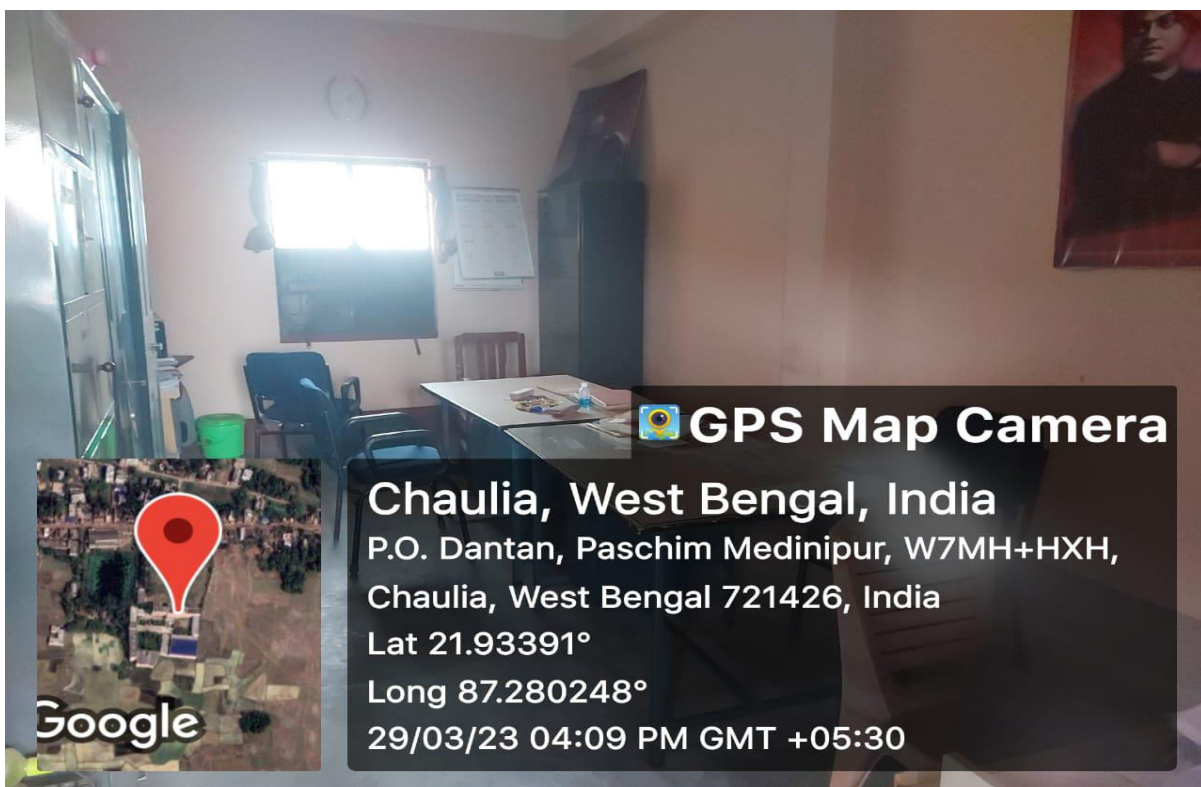
**Dept. of Music (11.55 sq.m)**



**Dept. of History (48.19 sq.m)**



**Dept. of Economics (12.9 sq.m)**



**Dept. of Commerce (19.52 sq.m)**



**Astronomical Observatory (18.58 sq.m)**



**Telescope**



**Examination Cell (40.15 sq.m)**



**Science Building (590.4 sq.m)**



**Central Library – Janitor’s Counter**



**Administrative Building (1991.24 sq.m)**



**Kalidas Building (2235.72 sq.m)**



**GPS Map Camera**  
**Chaulia, West Bengal, India**  
 P.O. Dantan, Paschim Medinipur, W7MH+HXH,  
 Chaulia, West Bengal 721426, India  
 Lat 21.933908°  
 Long 87.279956°  
 29/03/23 04:43 PM GMT +05:30

**Principal's Room (48.8 sq.m)**



**IQAC Room (56.73 sq.m)**



**Water Cooler**



**Indoor Stadium (869.15 sq.m)**



**Projector Enabled Classroom**



**Library building (1402.24 sq.m)**



**Golden Jubilee Building (309.44 sq.m)**



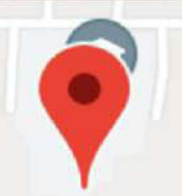
Canteen (83.61 sq. m)



(Boy's Common Room 87.88 sq.m)



GPS Map Camera



Google

**Chaulia, West Bengal, India**

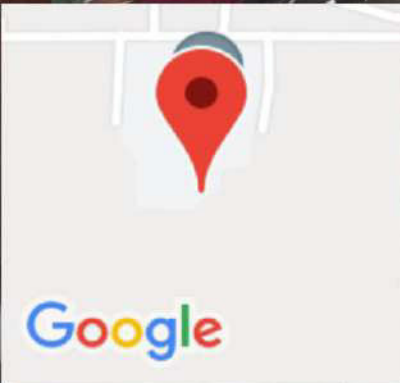
Bhatter College, Dantan, Chaulia, West Bengal 721426, India

Lat 21.933198°

Long 87.279803°

23/03/22 01:13 PM

**Geography laboratory**  
**Room 127**



**Chaulia, West Bengal, India**

Bhatter College, Dantan, Chaulia, West Bengal 721426, India

Lat 21.933297°

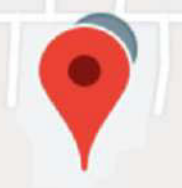
Long 87.27993°

23/03/22 01:11 PM

**Geography laboratory**  
**Room 131**



GPS Map Camera



Google

**Chaulia, West Bengal, India**

Bhatter College, Dantan, Chaulia, West Bengal 721426, India

Lat 21.933332°

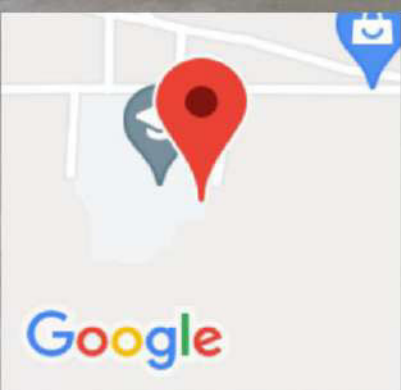
Long 87.27979°

23/03/22 12:57 PM

**Library**



GPS Map Camera



**Chaulia, West Bengal, India**

P.O. Dantan, Paschim Medinipur, Chaulia, West Bengal 721426, India

Lat 21.933786°

Long 87.28048°

23/03/22 12:34 PM

**Departmental library of  
Chemistry**



GPS Map Camera



Google

**Chaulia, West Bengal, India**

Bhatter College, Dantan, Chaulia, West Bengal

721426, India

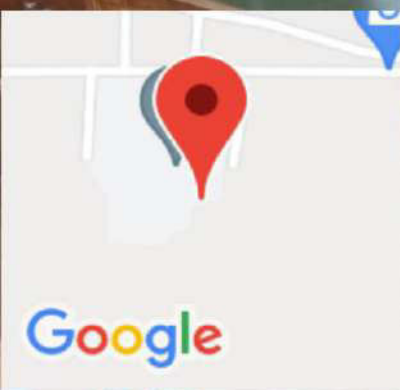
Lat 21.933677° **Internet connectivity**

Long 87.279712°

26/03/22 08:52 AM



GPS Map Camera



**Chaulia, West Bengal, India**

P.O. Dantan, Paschim Medinipur, Chaulia, West Bengal 721426,  
India

Lat 21.933602°

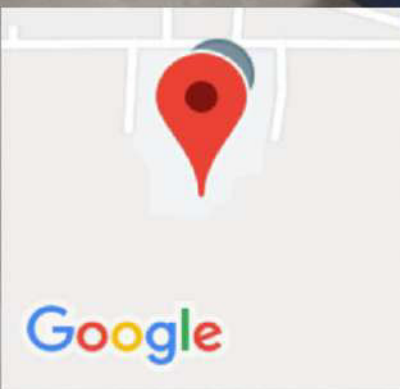
Long 87.280284°

23/03/22 12:33 PM

**Laboratory of  
Chemistry**



GPS Map Camera



**Chaulia, West Bengal, India**

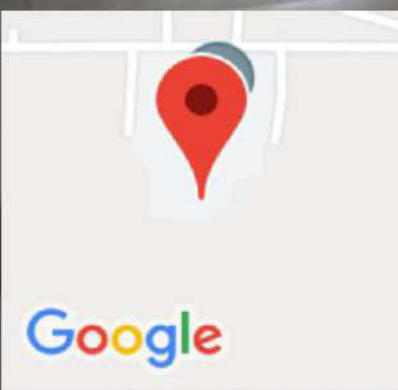
Bhatther College, Dantan, Chaulia, West Bengal 721426, India

Lat 21.933332°

Long 87.27979°

23/03/22 12:55 PM

**Bhatther college  
Museum**



**Chaulia, West Bengal, India**

Bhatter College, Dantan, Chaulia, West Bengal 721426, India

Lat 21.933332°

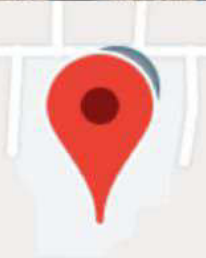
Long 87.27979°

23/03/22 12:57 PM

**Library Reading Room  
for Students**



GPS Map Camera



Google

**Chaulia, West Bengal, India**

Bhatter College, Dantan, Chaulia, West Bengal

721426, India

Lat 21.933404°

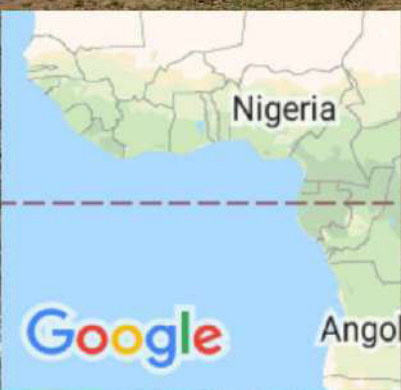
Long 87.279811°

26/03/22 08:49 AM

**Weather Report  
system**



GPS Map Camera



## Chaulia, West Bengal, India

P.O. Dantan, Paschim Medinipur, Chaulia, West Bengal 721426, India

Lat 21.933899°

Long 87.28005°

24/03/22 09:12 AM

# College Ground





GPS Map Camera

**Chaulia, West Bengal, India**

Bhatter College, Dantan, Chaulia, West Bengal 721426, India

Lat 21.933557°

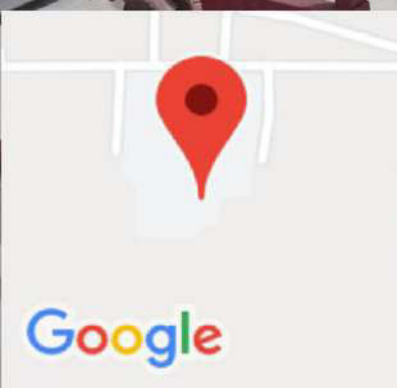
Long 87.279934°

23/03/22 01:03 PM

Google



GPS Map Camera



**Chaulia, West Bengal, India**

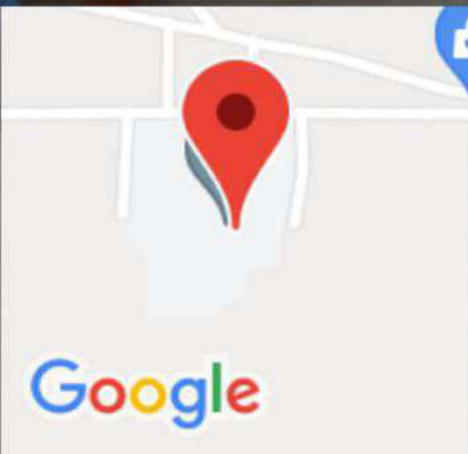
Bhatter College, Dantan, Chaulia, West Bengal 721426, India

Lat 21.933557°

Long 87.279934°

23/03/22 01:03 PM

**Multigym**



**Chaulia, West Bengal, India**

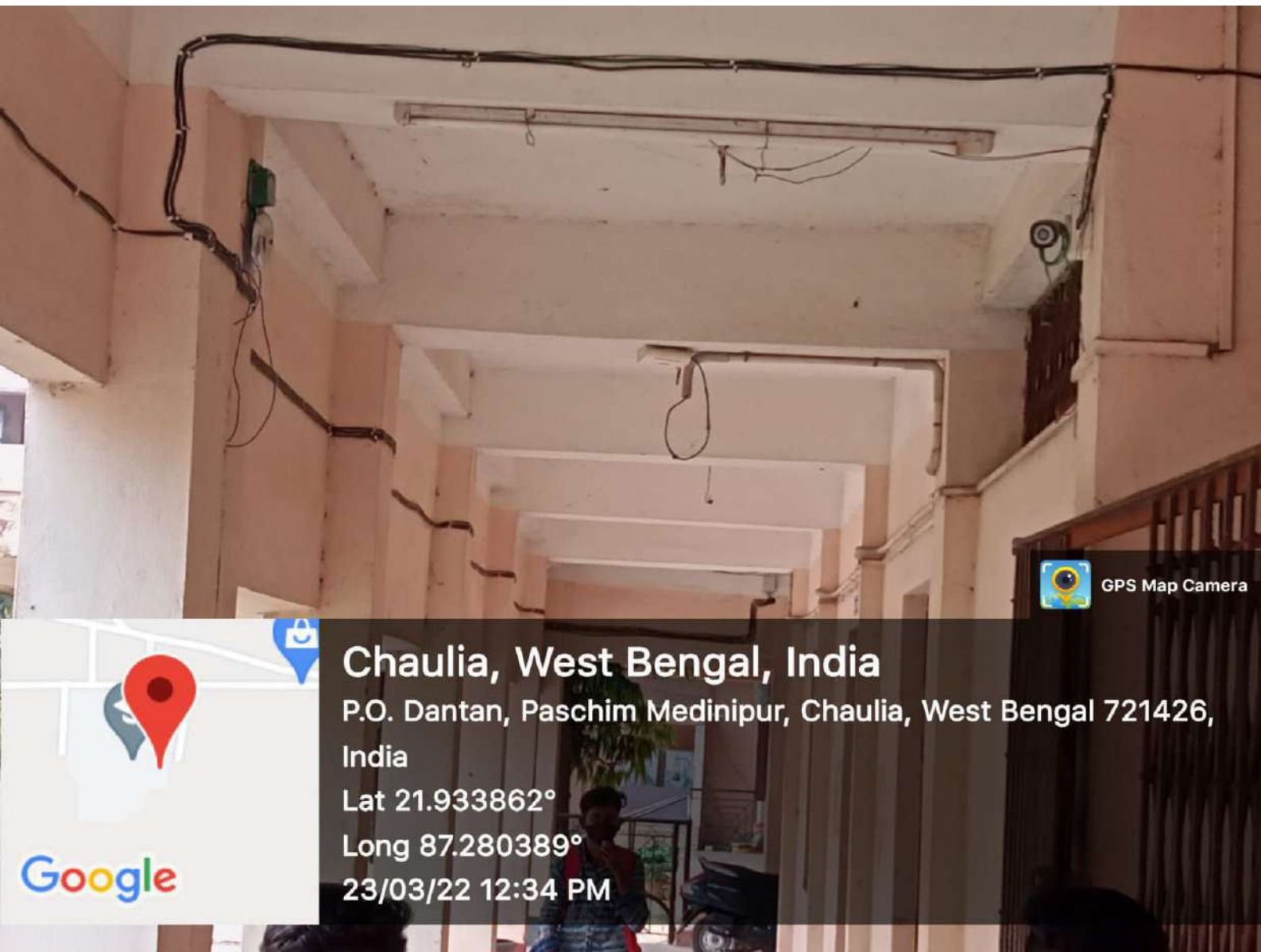
P.O. Dantan, Paschim Medinipur, Chaulia, West  
Bengal 721426, India

Lat 21.933941°

Long 87.28007°

23/03/22 12:31 PM

**Room 001**



GPS Map Camera

## Chaulia, West Bengal, India

P.O. Dantan, Paschim Medinipur, Chaulia, West Bengal 721426, India

Lat 21.933862°

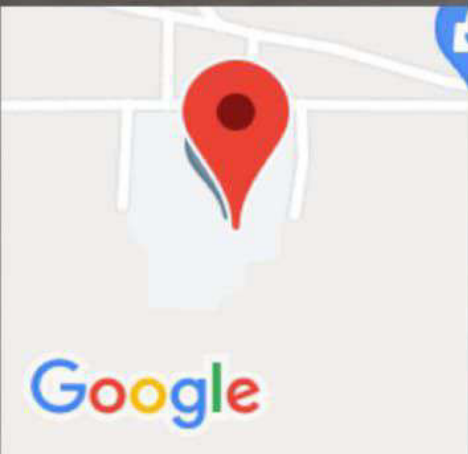
Long 87.280389°

23/03/22 12:34 PM

Google



GPS Map Camera



**Chaulia, West Bengal, India**

P.O. Dantan, Paschim Medinipur, Chaulia, West  
Bengal 721426, India

Lat 21.933872°

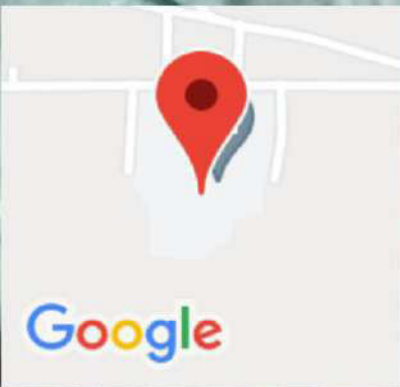
Long 87.280068°

23/03/22 12:32 PM

**Room 002**



GPS Map Camera



**Chaulia, West Bengal, India**

Bhatter College, Dantan, Chaulia, West Bengal 721426, India

Lat 21.93383°

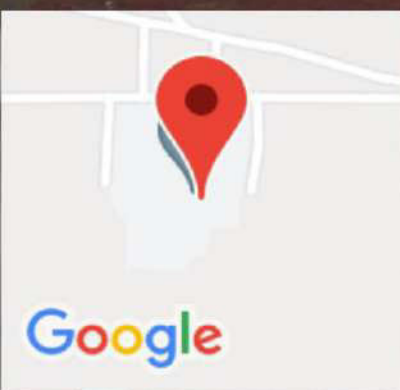
Long 87.279791°

23/03/22 12:45 PM

**Room 009**



GPS Map Camera



**Chaulia, West Bengal, India**

P.O. Dantan, Paschim Medinipur, Chaulia, West Bengal 721426,  
India

Lat 21.933916°

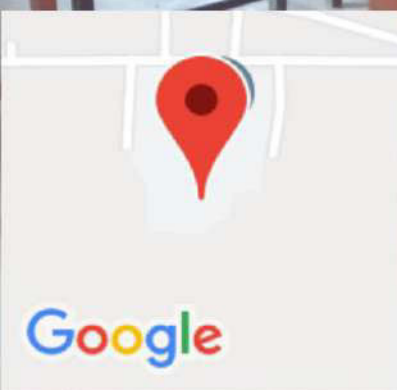
Long 87.280074°

23/03/22 12:46 PM

BC-JB-73-05  
**Room 010**



GPS Map Camera



**Chaulia, West Bengal, India**

Bhatter College, Dantan, Chaulia, West Bengal 721426, India

Lat 21.933495°

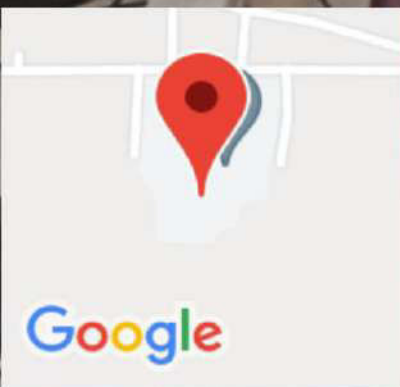
Long 87.279801°

23/03/22 12:47 PM

**Room 011**



GPS Map Camera



**Chaulia, West Bengal, India**

Bhatter College, Dantan, Chaulia, West Bengal 721426, India

Lat 21.933633°

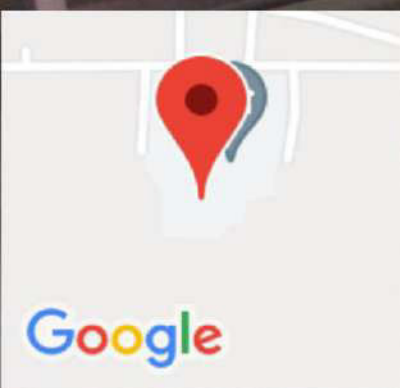
Long 87.279719°

23/03/22 12:48 PM

**Room 013**



GPS Map Camera



## Chaulia, West Bengal, India

Bhatter College, Dantan, Chaulia, West Bengal 721426, India

Lat 21.933547°

Long 87.279646°

23/03/22 12:48 PM

# Room 014



GPS Map Camera



Google

**Chaulia, West Bengal, India**

Bhatter College, Dantan, Chaulia, West Bengal 721426, India

Lat 21.933342°

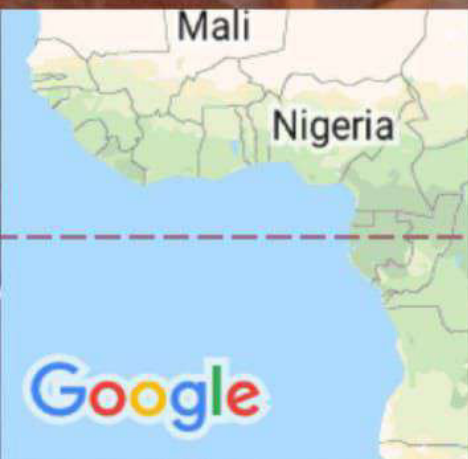
Long 87.279752°

23/03/22 12:58 PM

**Room 018**



GPS Map Camera



## Chaulia, West Bengal, India

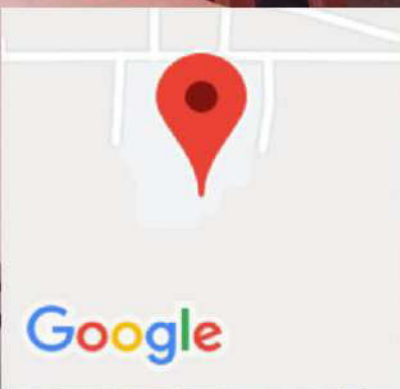
P.O. Dantan, Paschim Medinipur, Chaulia, West Bengal 721426, India

Lat 21.933342°

Long 87.280116°

23/03/22 01:00 PM

# Room 020



**Chaulia, West Bengal, India**

Bhatter College, Dantan, Chaulia, West Bengal 721426, India

Lat 21.933481°

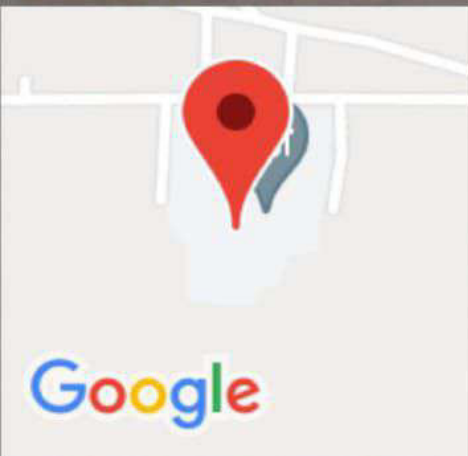
Long 87.279934°

23/03/22 01:00 PM

**Room 021**



GPS Map Camera



**Chaulia, West Bengal, India**

Bhatter College, Dantan, Chaulia, West Bengal

721426, India

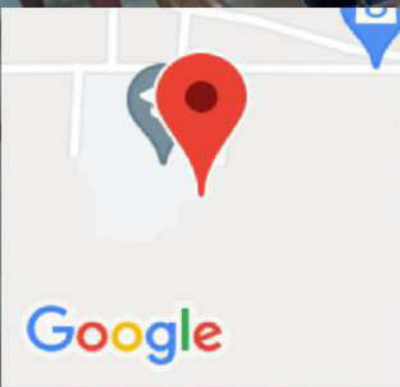
Lat 21.933808°

Long 87.279684°

23/03/22 01:27 PM



GPS Map Camera



**Chaulia, West Bengal, India**

P.O. Dantan, Paschim Medinipur, Chaulia, West Bengal 721426,  
India

Lat 21.933611°

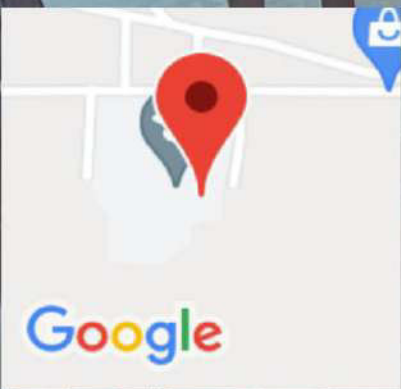
Long 87.28044°

23/03/22 12:30 PM

# Room 101



GPS Map Camera



**Chaulia, West Bengal, India**

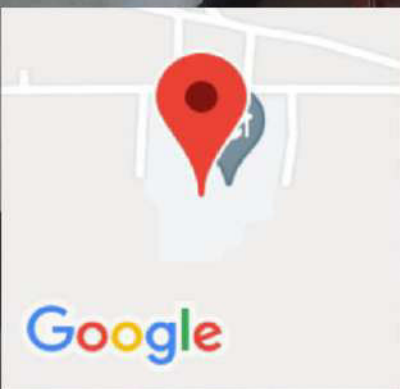
P.O. Dantan, Paschim Medinipur, Chaulia, West Bengal 721426,  
India

Lat 21.933877°

Long 87.280281°

23/03/22 12:30 PM

**Room 102**



**Chaulia, West Bengal, India**

Bhatter College, Dantan, Chaulia, West Bengal 721426, India

Lat 21.933845°

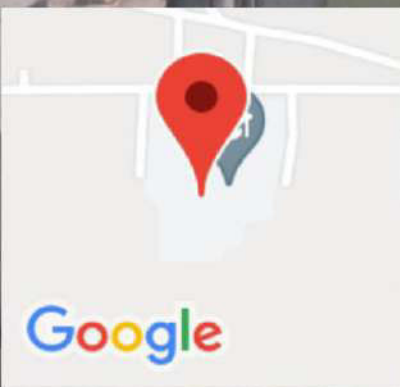
Long 87.279664°

23/03/22 01:18 PM

**Room 118**



GPS Map Camera



**Chaulia, West Bengal, India**


Bhatker College, Dantan, Chaulia, West Bengal 721426, India

Lat 21.933845°

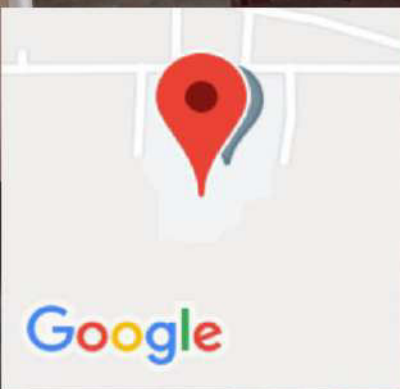
Long 87.279664°

23/03/22 01:18 PM

**Room 119**



GPS Map Camera



**Chaulia, West Bengal, India**

Bhatter College, Dantan, Chaulia, West Bengal 721426, India

Lat 21.933608°

Long 87.27969°

23/03/22 01:17 PM

**Room 121**



Chaulia, West Bengal, India

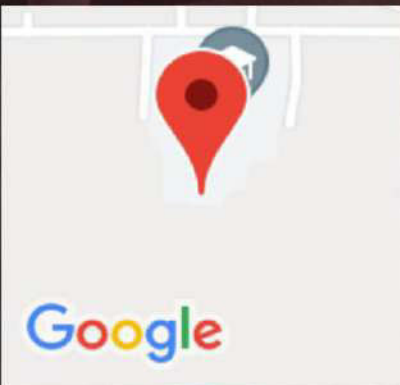
Bhattar College, Dantan, Chaulia, West Bengal 721426, India

Lat 21.933567°

Long 87.279664°

23/03/22 01:17 PM

Room 122



**Chaulia, West Bengal, India**

Bhatter College, Dantan, Chaulia, West Bengal 721426, India

Lat 21.933211°

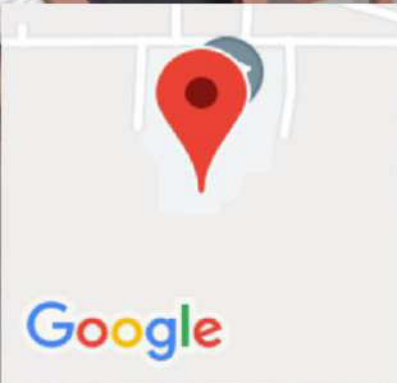
Long 87.279626°

23/03/22 01:16 PM

**Room 123**



GPS Map Camera



Chaulia, West Bengal, India

Bhatter College, Dantan, Chaulia, West Bengal 721426, India

Lat 21.933352°

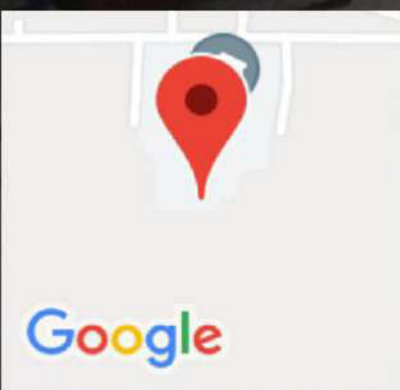
Long 87.279679°

23/03/22 01:14 PM

Room 125



GPS Map Camera



**Chaulia, West Bengal, India**

Bhatter College, Dantan, Chaulia, West Bengal 721426, India

Lat 21.93324°

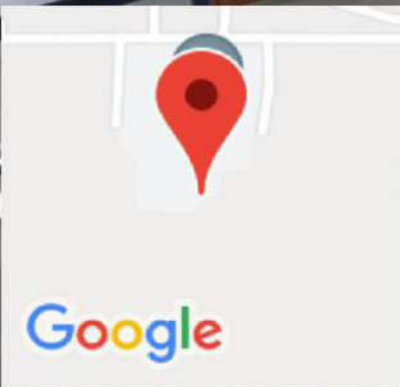
Long 87.27973°

23/03/22 01:07 PM

**Room 128**



GPS Map Camera



**Chaulia, West Bengal, India**

Bhatter College, Dantan, Chaulia, West Bengal 721426, India

Lat 21.933297°

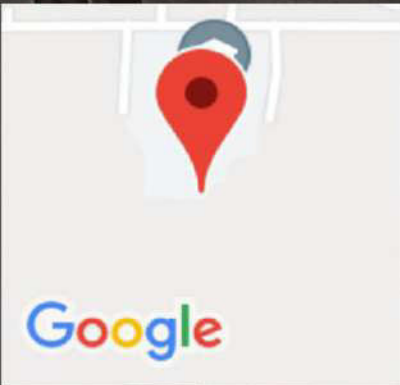
Long 87.27993°

23/03/22 01:12 PM

**Room 129**



GPS Map Camera



**Chaulia, West Bengal, India**

Bhatter College, Dantan, Chaulia, West Bengal 721426, India

Lat 21.933165°

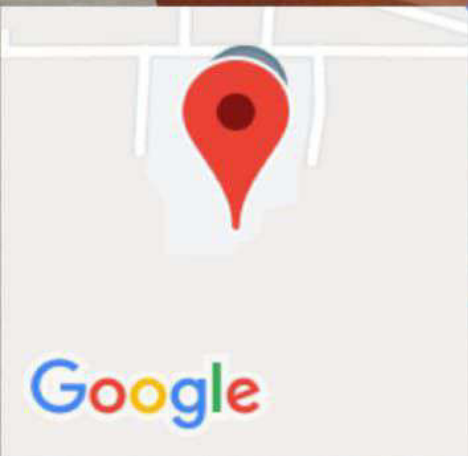
Long 87.279845°

23/03/22 01:13 PM

**Room 130**



GPS Map Camera



**Chaulia, West Bengal, India**

Bhatter College, Dantan, Chaulia, West Bengal

721426, India

Lat 21.933354°

Long 87.279899°

23/03/22 01:07 PM

**Room 132**



GPS Map Camera

**Chaulia, West Bengal, India**

Bhatler College, Dantan, Chaulia, West Bengal 721426, India

Lat 21.933937°

Long 87.279666°

23/03/22 01:26 PM

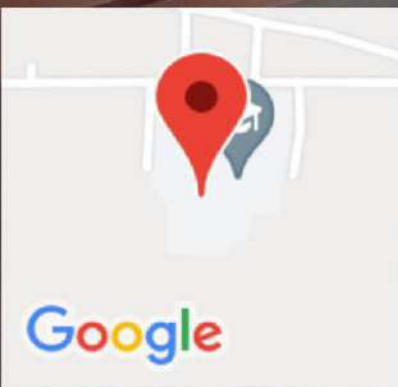
**Room 208**



Google



GPS Map Camera



**Chaulia, West Bengal, India**

Bhat College, Dantan, Chaulia, West Bengal 721426, India

Lat 21.93392°

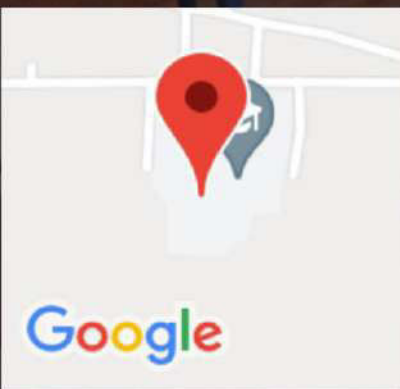
Long 87.279662°

23/03/22 01:25 PM

**Room 209**



GPS Map Camera



**Chaulia, West Bengal, India**

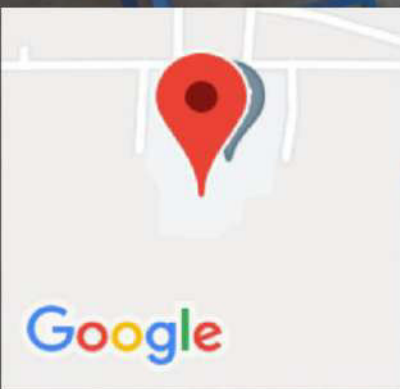
Bhatter College, Dantan, Chaulia, West Bengal 721426, India

Lat 21.933773°

Long 87.279568°

23/03/22 01:24 PM

**Room 210**



**Chaulia, West Bengal, India**

Bhatter College, Dantan, Chaulia, West Bengal 721426, India

Lat 21.933571°

Long 87.27967°

23/03/22 01:21 PM

**Room 214**



GPS Map Camera

**Chaulia, West Bengal, India**

Bhatter College, Dantan, Chaulia, West Bengal 721426, India

Lat 21.933577°


Long 87.279663°

23/03/22 01:21 PM

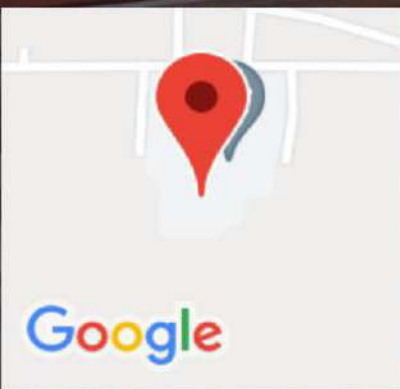
**Room 215**



Google



GPS Map Camera



**Chaulia, West Bengal, India**

Bhatter College, Dantan, Chaulia, West Bengal 721426, India

Lat 21.933585°

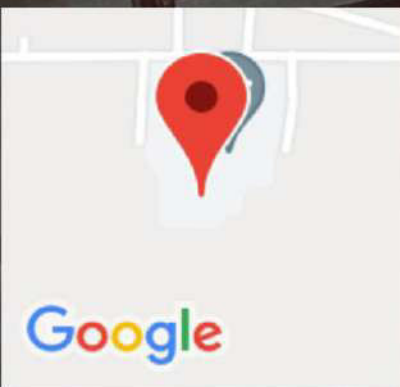
Long 87.279658°

23/03/22 01:21 PM

**Room 215**



GPS Map Camera



**Chaulia, West Bengal, India**

Bhatter College, Dantan, Chaulia, West Bengal 721426, India

Lat 21.933473°

Long 87.279659°

23/03/22 01:21 PM

**Room 216**



GPS Map Camera

**Chaulia, West Bengal, India**

Bhatter College, Dantan, Chaulia, West Bengal 721426, India

Lat 21.933341°

Long 87.279692°

23/03/22 01:22 PM

**Room 218**



Google



## Chaulia, West Bengal, India

Bhatter College, Dantan, Chaulia, West Bengal 721426, India

Lat 21.933341°

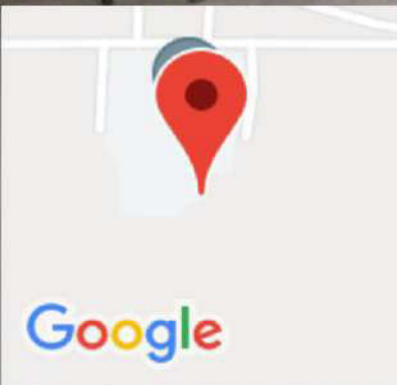
Long 87.279692°

23/03/22 01:22 PM

# Room 218



GPS Map Camera



**Chaulia, West Bengal, India**

P.O. Dantan, Paschim Medinipur, Chaulia, West Bengal 721426,  
India

Lat 21.933343°

Long 87.280128°

23/03/22 12:58 PM

**Department anb**

**Departmental library of History**

**Room 019**



GPS Map Camera



## Chaulia, West Bengal, India

Bhatter College, Dantan, Chaulia, West Bengal 721426, India

Lat 21.933252°

Long 87.279683°

23/03/22 12:49 PM

Internet connectivity